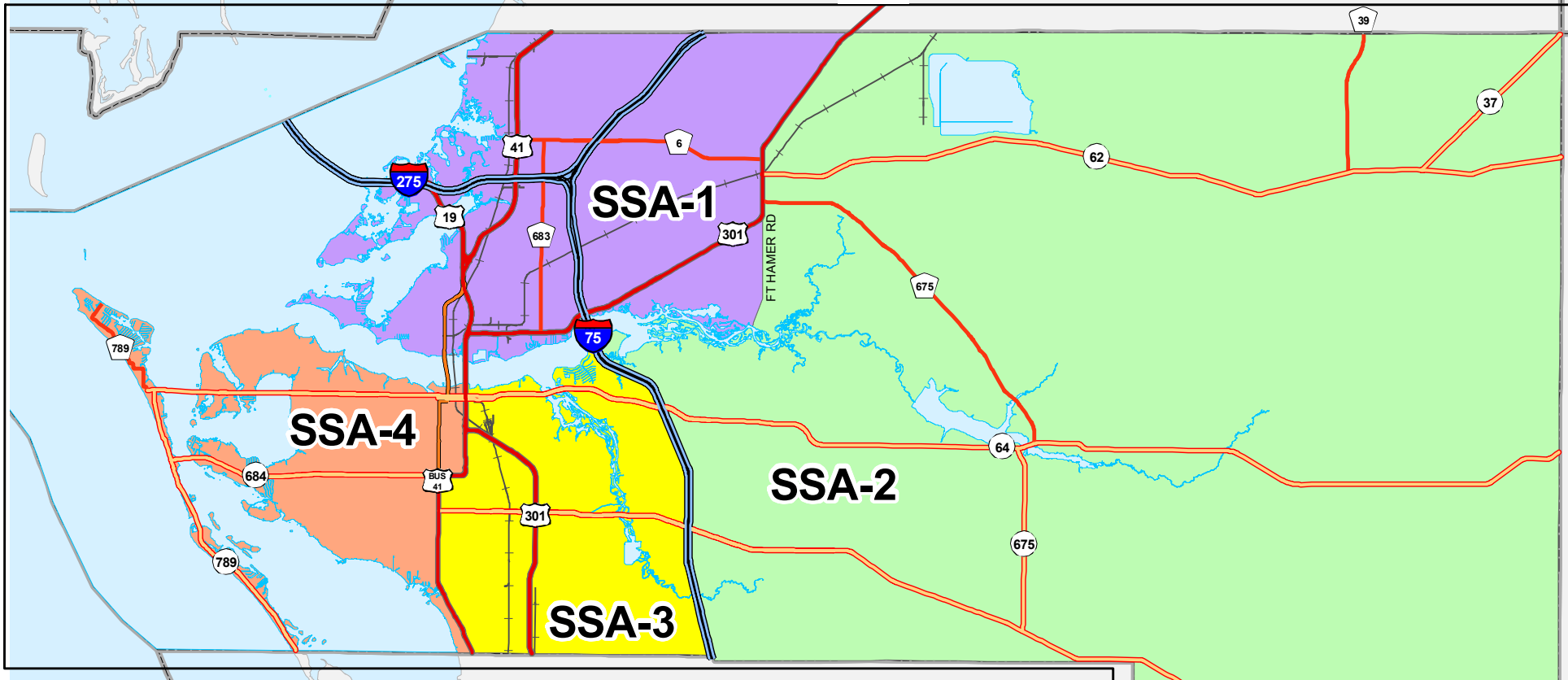




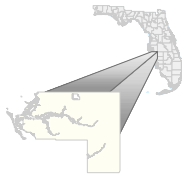
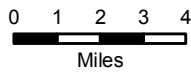


# SCHOOL SERVICE AREAS



-  SSA-1
-  SSA-2
-  SSA-3
-  SSA-4



This map was developed by the Manatee County Geographic Information Systems Division. It is provided for general reference and is not warranted in any way. Errors from non-coincidence of features from different sources may exist. The Manatee County BOCC shall be held harmless for inappropriate or unintended uses of the information.

Map Author: Paul H  
Creation Date: 11/09  
Map Document Name: C:\PLANNING\Misc

